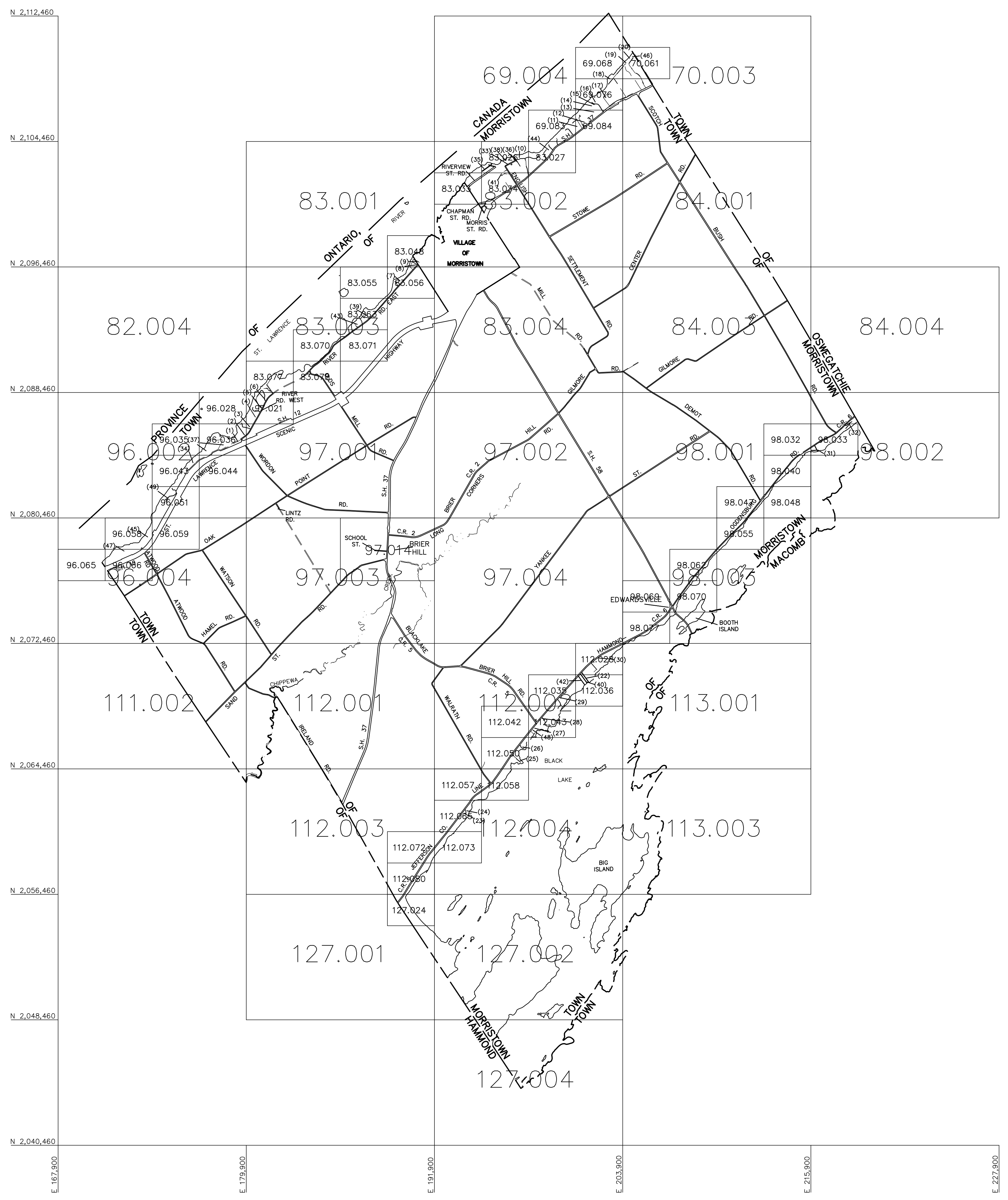


NOTE: DUE TO SPACE RESTRAINTS, SOME OR ALL OF THE PRIVATE/CAMP ROADS DO NOT APPEAR ON THIS INDEX. THE FOLLOWING IS A LIST OF THESE ROADS.

- | | |
|-----------------------------|--------------------------------|
| 1) PINE POINT | 97.001 |
| 2) LOON LANE | 97.001 |
| 3) -HAS BEEN DELETED- | 97.001 |
| 4) ROCKYEDGE RD | 83.003, 97.001 |
| 5) TOM'S WAY | 83.003 |
| 6) FOX HOLLOW LANE | 83.003 |
| 7) BROWN LANE | 83.056 |
| 8) CHANDLER RD | 83.048 |
| 9) STEEPLE VIEW | 83.048 |
| 10) J.W. SMITHERS RD | 83.027 |
| 11) SUNSET LANE | 69.083 |
| 12) ARTHUR'S RD | 69.083, 69.084 |
| 13) PARTRIDGE BERRY DR | 69.084 |
| 14) CAMP RD. NO. 24 | 69.084 |
| 15) CATAMARAN SHOAL RD | 69.076 |
| 16) CAMP RD. NO. 26 | 69.076 |
| 17) WRIGHT RD. NO. 2 | 69.076 |
| 18) WRIGHT RD. NO. 1 | 69.004, 69.068, 69.076, 70.003 |
| 19) WINONA BLVD. | 70.003, 70.061 |
| 20) BUTTERFIELD LANE | 70.003, 70.061 |
| 21) SEE 45, 47 | 96.004, 96.051, 96.058, 96.059 |
| 22) FIRST STREET | 112.028, 112.036 |
| 23) ROBS LANE | 112.065 |
| 24) McLEAR RD | 112.065 |
| 25) CEDAR LANE | 112.050 |
| 26) LAKE RD. NO. 4 | 112.050 |
| 27) DUNNERS DR | 112.043 |
| 28) LAKE RD. NO. 6 | 112.002, 112.043 |
| 29) ISLAND VIEW | 112.035 |
| 30) LAKE RD. NO. 8 | 112.028 |
| 31) BIG OAK RD | 98.033 |
| 32) TURNER LANE | 98.002, 98.033 |
| 33) LINA ST | 83.026 |
| 34) McEWEN RD | 96.002 |
| 35) MERRY'S POINT | 83.026 |
| 36) PARK ST | 83.026 |
| 37) POINT COMFORT RD | 96.002 |
| 38) RAILROAD ST | 83.026 |
| 39) ROGERS RD | 83.063 |
| 40) SECOND STREET | 112.028, 112.036 |
| 41) TERRACE PARK | 83.026 |
| 42) THIRD STREET | 112.028, 112.036 |
| 43) BOGARDUS LANE | 83.063 |
| 44) HILLCREST DR | 83.027 |
| 45) BLACKSTONE BAY RD. EAST | 96.004, 96.058, 96.059, 96.051 |
| 46) BARR RD | 70.061 |
| 47) BLACKSTONE BAY RD. WEST | 96.004, 96.058 |
| 48) SHADY LAWN DR | 112.043 |
| 49) LANGBROOK LANE | 96.051 |



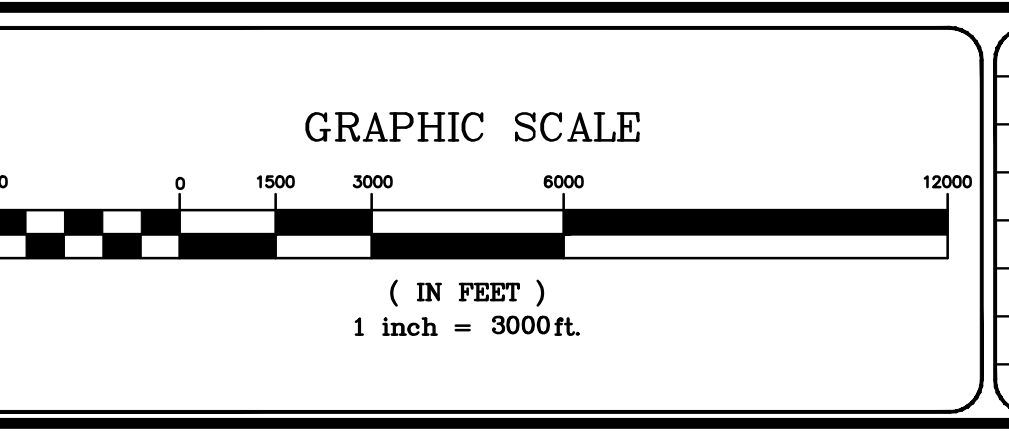
NOTICE OF DISCLAIMER
 This map represents a compilation of graphical and textual information from deeds and surveys, a planimetric base map, and digital conversions of hand-drawn mylar maps. Errors and omissions can occur from each of these sources; each source represents a large number of records and originators of information. As a practical matter, the County does not warrant the accuracy or completeness of the information portrayed. The end user of these maps agrees to accept the data "as is" with the full knowledge that errors and omissions may exist, and to hold harmless the County for any damages that may result from an inappropriate use of these maps.

DRAWING LEGEND

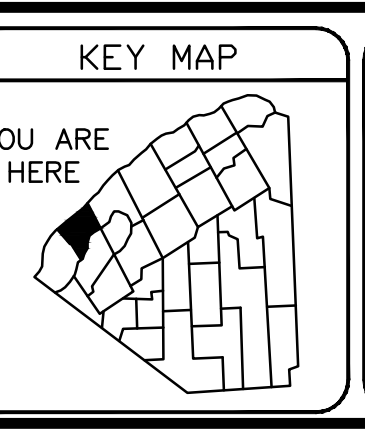
International Boundary		Denotes Common Owner	
County Boundary		Railroad	
Town Boundary		Block Limit Line	
Village Boundary		Special District Line	
Property or R/W Line		Subdivision Lot Line	

Block No.	①
Parcel No.	27
Subdivision Lot No.	(10)
Deed Dimension	112'
Scaled Dimension	27.8'
Deed Area	(27.3)
Calculated Area	148.2A(c)

ST. LAWRENCE COUNTY
 NEW YORK
 REAL PROPERTY
 COUNTY OFFICE BUILDING
 CANTON, NEW YORK 13617
 (315) 379-2272 OFFICE
 (315) 229-3222 FAX



7	6	5	4	3	2	1
REVISIONS						



TOWN OF: **MORRISTOWN**
 DISTRICT NO.: **406089**
 Date of Conversion: 12/19/08 JIM

SECTION NO.
INDEX
 PROPERTY MAP