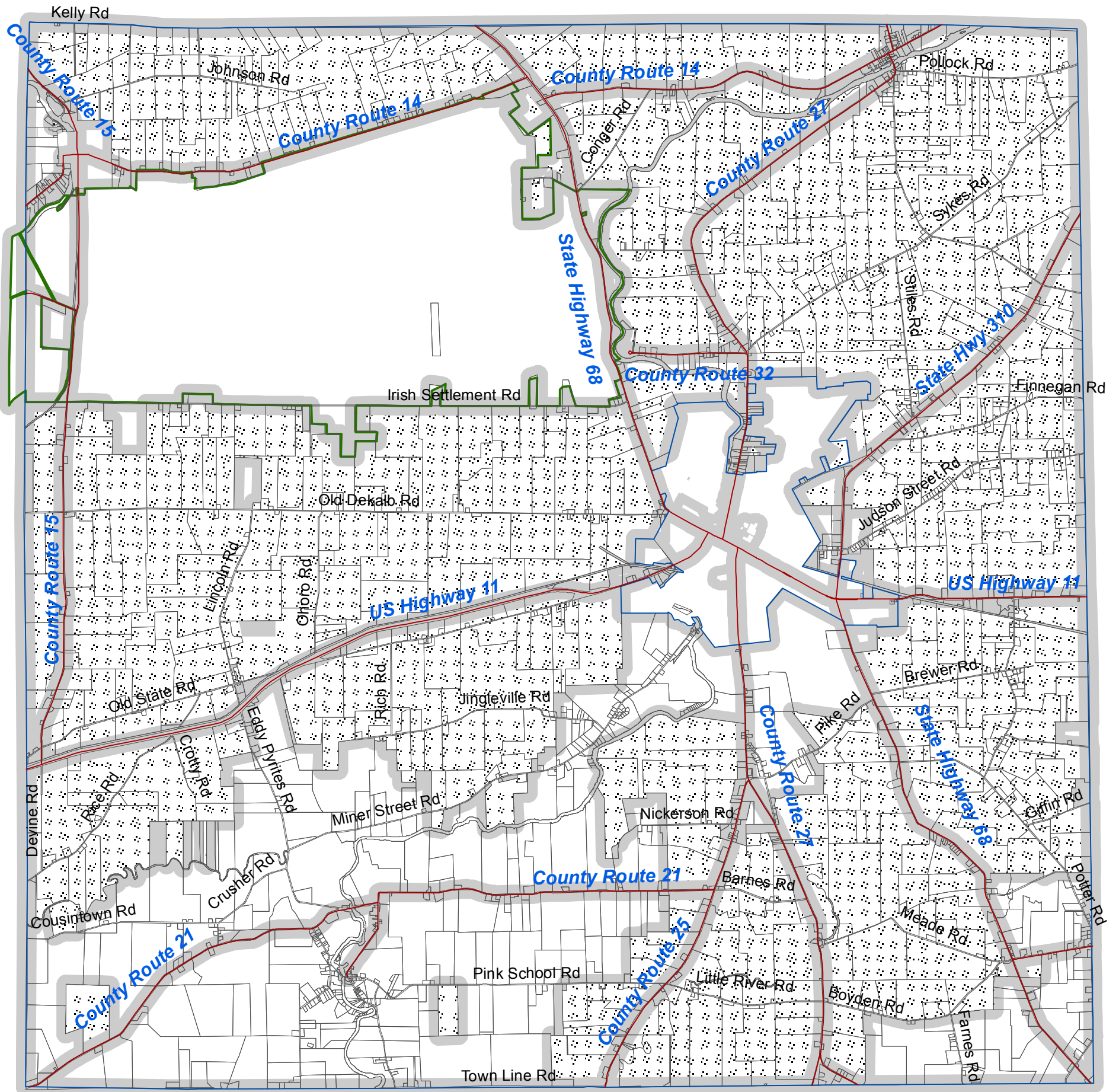




Locations in Town of Canton Requiring Project Referral to County Planning Board - 2010



Legend

-  Property Boundaries
-  County, State and Federal Roads
-  Village and Town Boundaries
-  Upper and Lower Lakes Wildlife Management Area
-  Agricultural District 2
-  500' Buffer



1:70,000 Scale

Referral required if project is located within 500' of:

- 1) A county, village or town boundary
- 2) Existing or proposed county or state park or other recreation area
- 3) Existing or proposed county or state road or right of way
- 4) Existing or proposed right of way of any county stream or drainage channel
- 5) County or state owned land that contains a public facility; or
- 6) The boundary of a farm operation in an agricultural district