

BROWNS BRIDGE-POSTWOOD PARK TRAILS

Cross-Country Ski, Snow-shoeing, and Foot Trails


The Browns Bridge-Postwood Park Trail is located in the Towns of Pierrepont and Parrishville. The trails run across County Forests #30, 32 and 35. The total distance of the trails is 5.7 miles. The trails are designed to accommodate all levels of skiers from novice to expert.

The main trail starts at the parking lot of Postwood Park and is comprised of two loops. The first and smaller loop is located on the west side of the River road. It runs for a distance of 1.6 miles. The larger loop is located on the East side of the River Road and runs for an approximate distance of 4.1 miles. This section of the trail crosses the River road at two locations and is more popular with better skiers because of the longer distance.

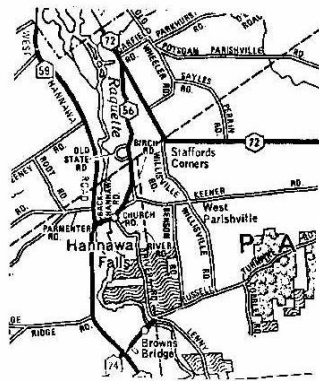
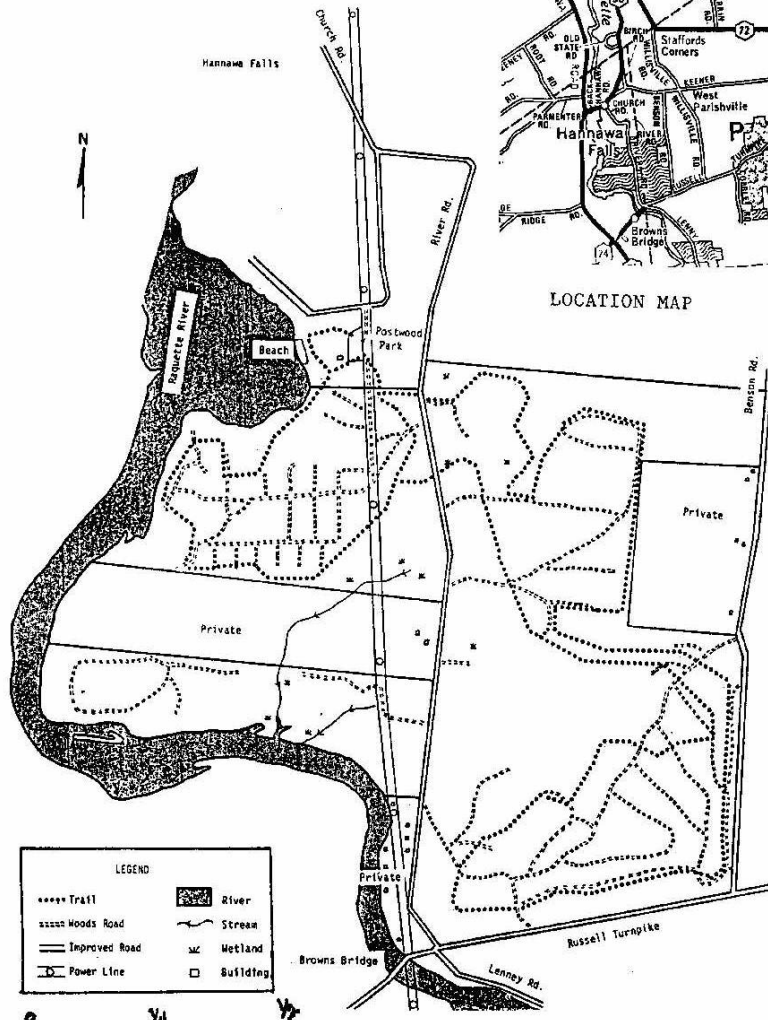
The numerous woods roads also provide a great opportunity for foot and recreational vehicle travel. These are not marked with signs but they are there to be used with care.

Directions

The park is located 4 miles south of Potsdam near Hannawa Falls just off New York State Route 56.

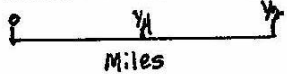


BROWNS BRIDGE -
POSTWOOD PARK
TRAILS



LOCATION MAP










LEGEND	
..... Trail	River
~~~~~ Woods Road	Stream
==== Improved Road	Metland
--- Power Line	Building

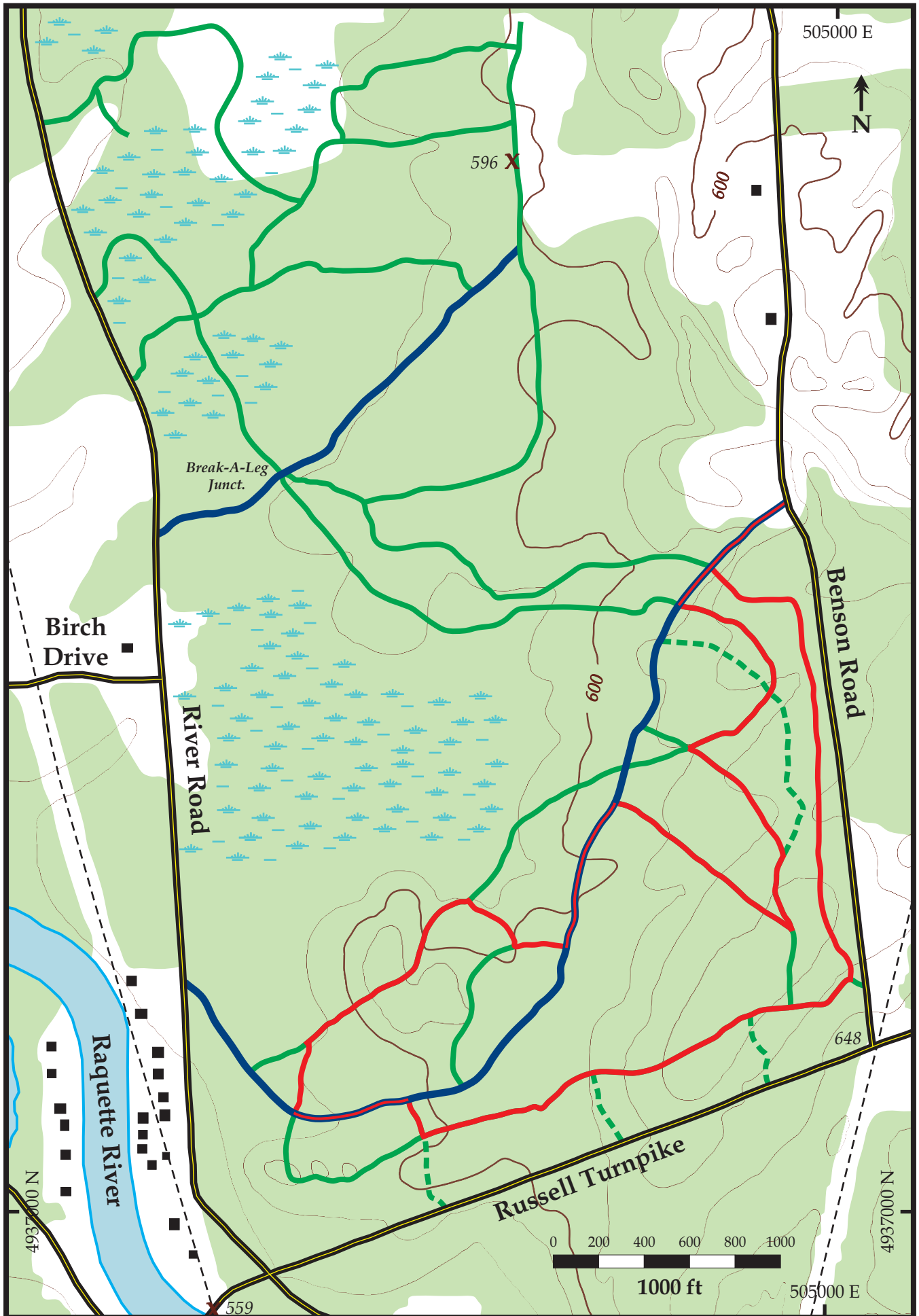


Miles

## Hiking/Ski/Multi-Use Trails

East of River Road, Hannawa Falls

	= Ski/Hiking Trail
	= Designated Multi-use Trail
	= Woods Road
	= Unmarked Trail
	= Main Traffic Road
	= Benchmark
	= Building/Infrastructure
	= Power/Communication Lines
	= Swamps



Scale: 1 : 24,000 Map Rotation: 0° Magnetic Declination: 14.3°W Contour Interval: 20 ft.  
 Annotated and modified from original map (Geological Survey, 1964).  
 Nate Pierce, Kyle Thomas Ashley and Robert L. Badger. Department of Geology, SUNY Potsdam