

# St. Lawrence County Legislative District






## Exhibit A9

# D9

# D3

# D9

# D8

-  Election District Boundary
-  Leg. District Boundary
-  Municipal Boundary
-  Roads
-  Water

Note: Effective for Nov. 2022 Election  
 Legislative boundaries follow street, river  
 and stream centerlines, and municipal boundaries

St. Lawrence County Planning Office  
 3/16/2022  
 G:\ArcGIS\Redistricting 2020 Census\Redistricting2020\_Working\_LDs.mxd

