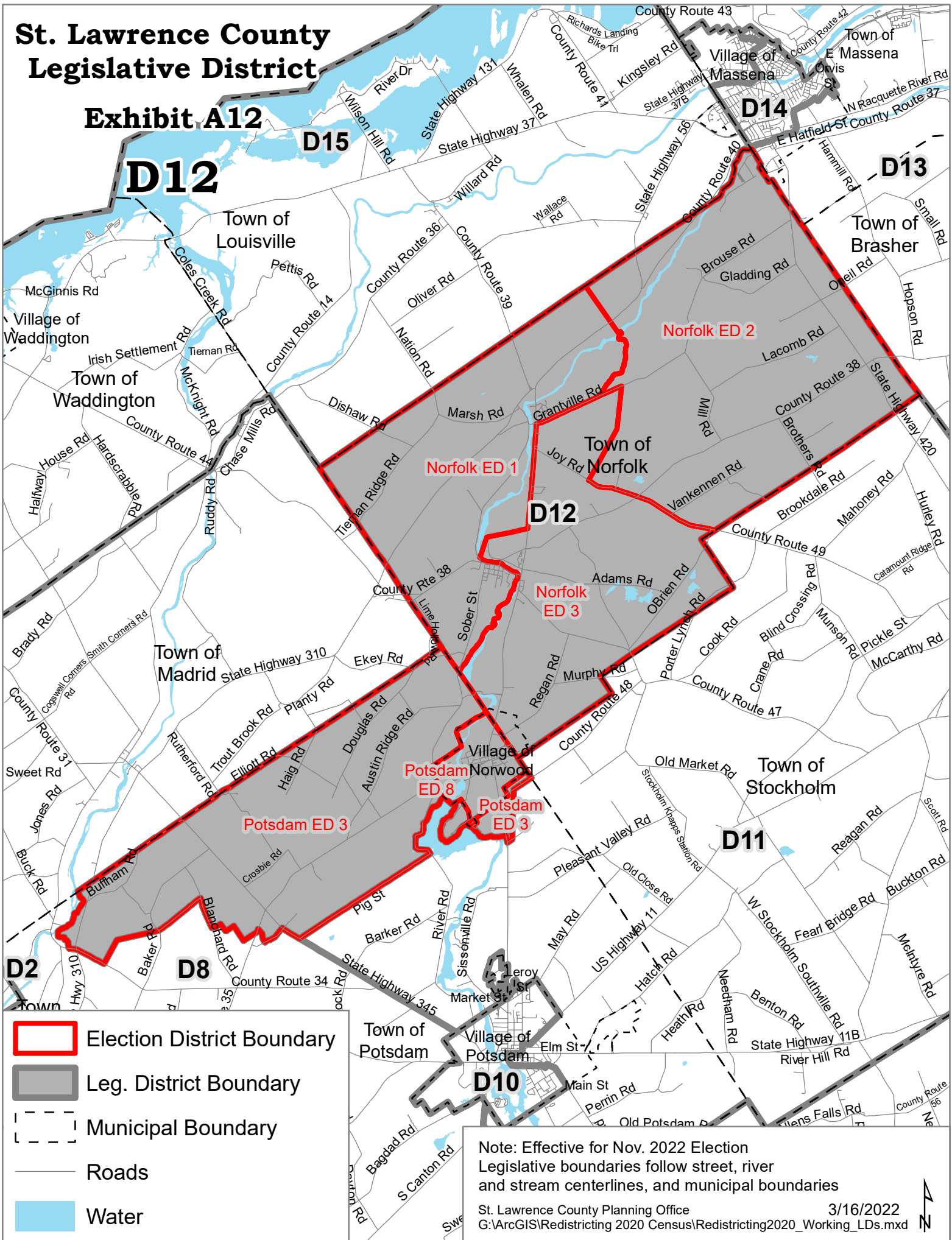







# St. Lawrence County Legislative District

## Exhibit A12



-  Election District Boundary
-  Leg. District Boundary
-  Municipal Boundary
-  Roads
-  Water

Note: Effective for Nov. 2022 Election  
 Legislative boundaries follow street, river and stream centerlines, and municipal boundaries

St. Lawrence County Planning Office  
 3/16/2022  
 G:\ArcGIS\Redistricting 2020 Census\Redistricting2020\_Working\_LD.s.mxd

